








PARCEL PLAN

GRATIOT REDEVELOPMENT PROJECT DM-1

LEGEND

- ***** PROJECT BOUNDARY
 - PROPERTY LINES OUTSIDE OF PROJECT
 - PROPERTY LINES WITHIN PROJECT
 - SETBACK BUILDING LINES
 - EASEMENTS ACROSS PARCELS FOR UTILITIES - NO STRUCTURES PERMITTED
 - ② PARCEL IDENTIFICATION SEE PARCEL DATA TABLE
- DIMENSIONS ARE BASED ON TOPO MAPS AND ARE SUBJECT TO CORRECTION AND VERIFICATION BY CITY ENGINEER.

PARCEL DATA

-  LOW DENSITY MULTIPLE DWELLING AREAS
-  HIGH DENSITY MULTIPLE DWELLING AREAS
-  INSTITUTIONS AND PUBLIC BUILDINGS
-  MINOR BUSINESS CENTERS
-  PARKING AREAS
-  LIGHT INDUSTRIAL AREAS
-  PARKS AND PLAYGROUNDS



GRATIOT REDEVELOPMENT, D.M. 1
 DETROIT, MICHIGAN OCT. - NOV. 1951
PARCEL PLAN
 PLAN PREPARED BY CITY PLAN COMMISSION